

PLAN CADASTRAL
UAT Praid, Judetul Harghita, Sector cadastral nr. 26
Scara 1 : 1000, Sistem de proiectie STEREO 70
- Spre publicare -

PLANSA 1

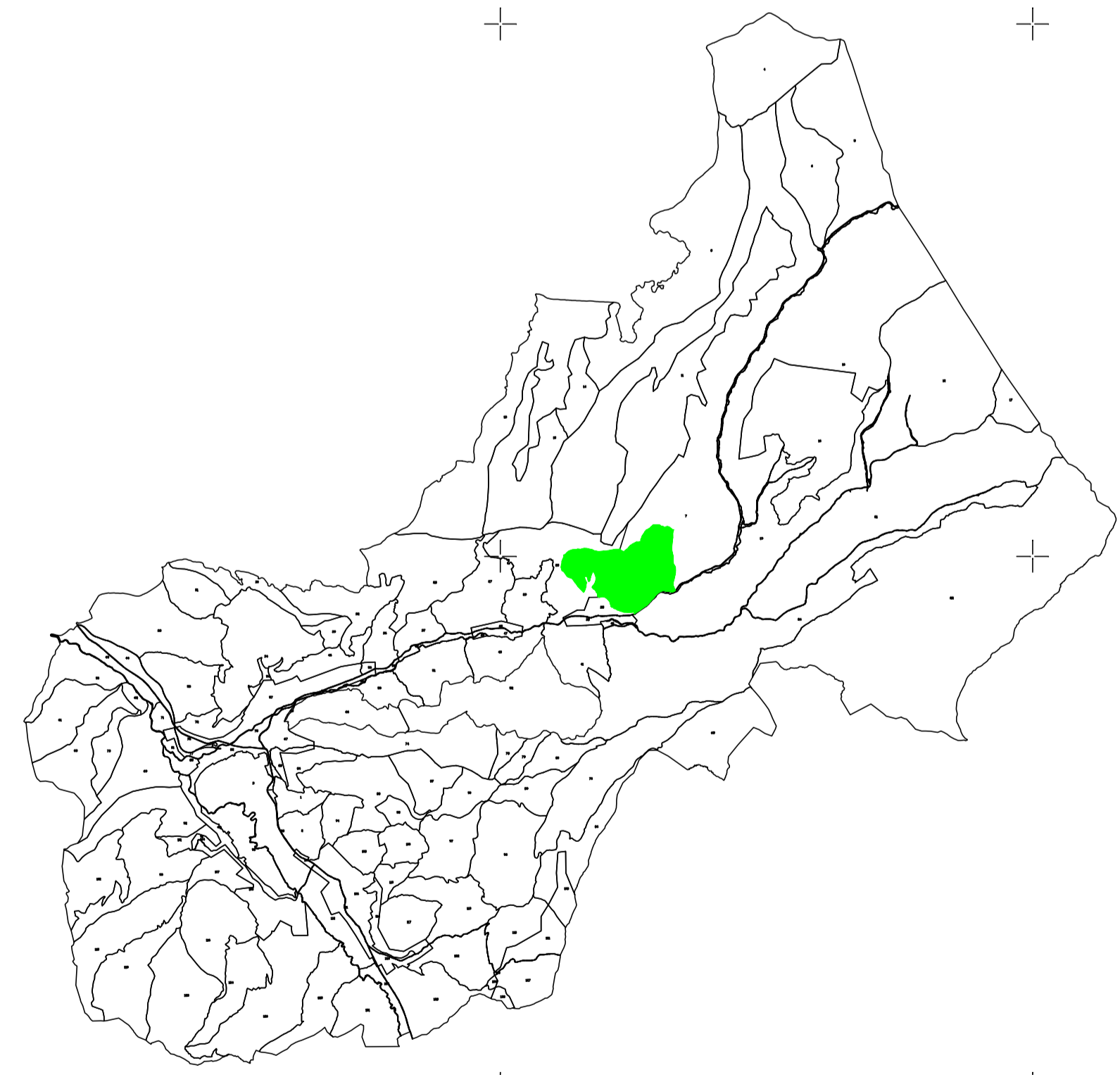
UAT PRAID
JUDET HARGHITA



SE RACORDEAZA CU PLANSA 2

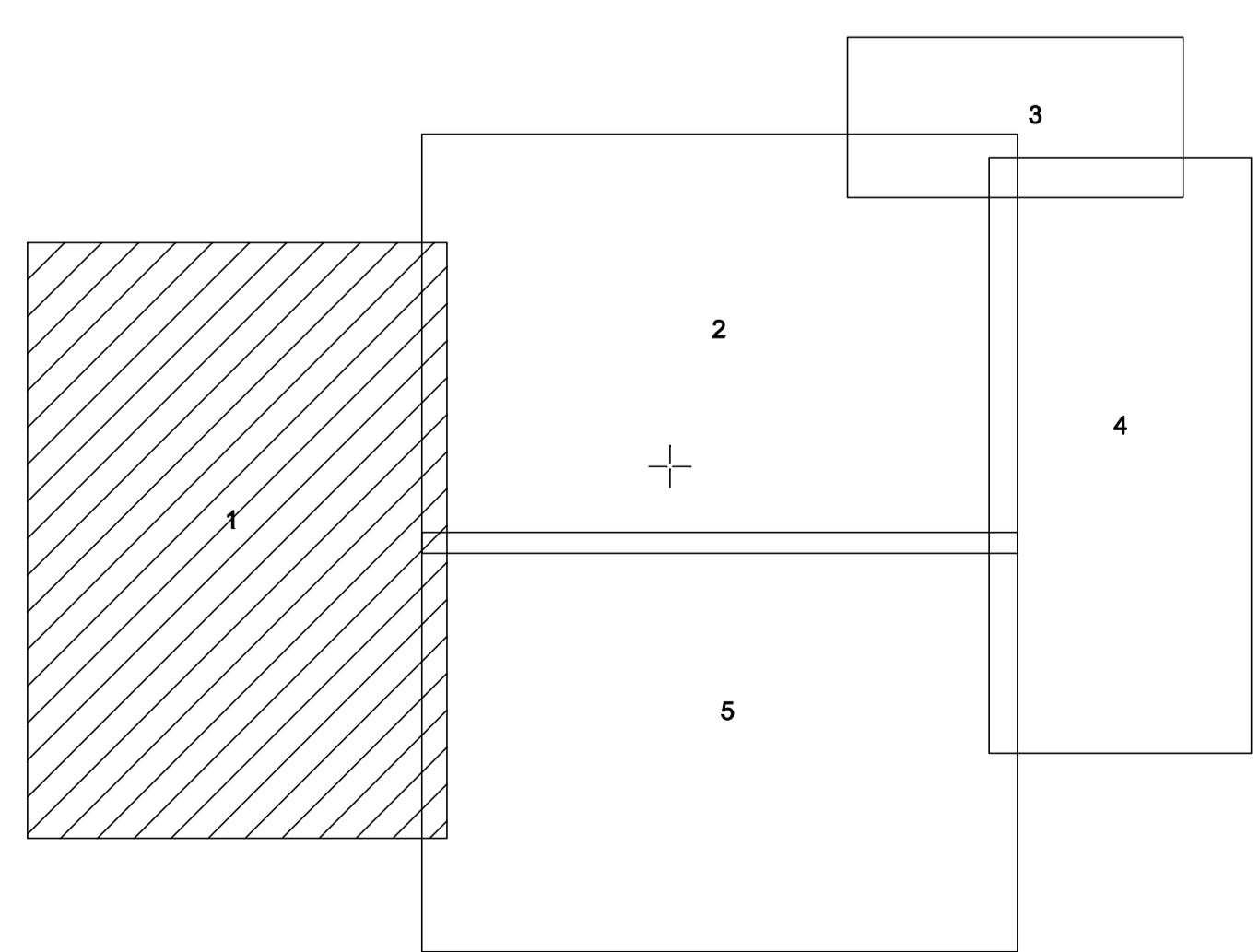
SE RACORDEAZA CU PLANSA 5

Schita cu dispunerea sectoarelor cadastrale







UAT PRAID
JUDET HARGHITA

SCHEMA DE DISPUNERE A PLANSELOR



Legenda

-  Limita Sector Cadastral
-  Limita Intravilan
-  Limita imobil
-  Nr sector

Executant: S.C. EUROTOP S.R.L.
Data: 26.03.2018

